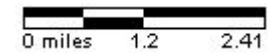
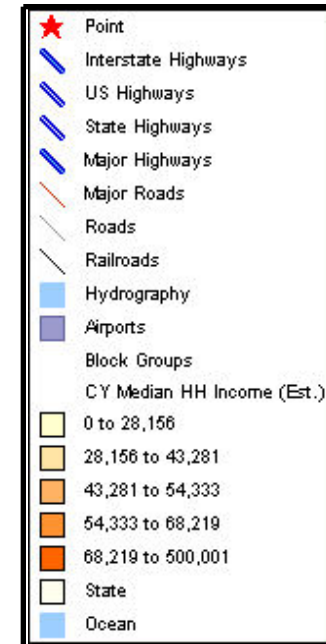
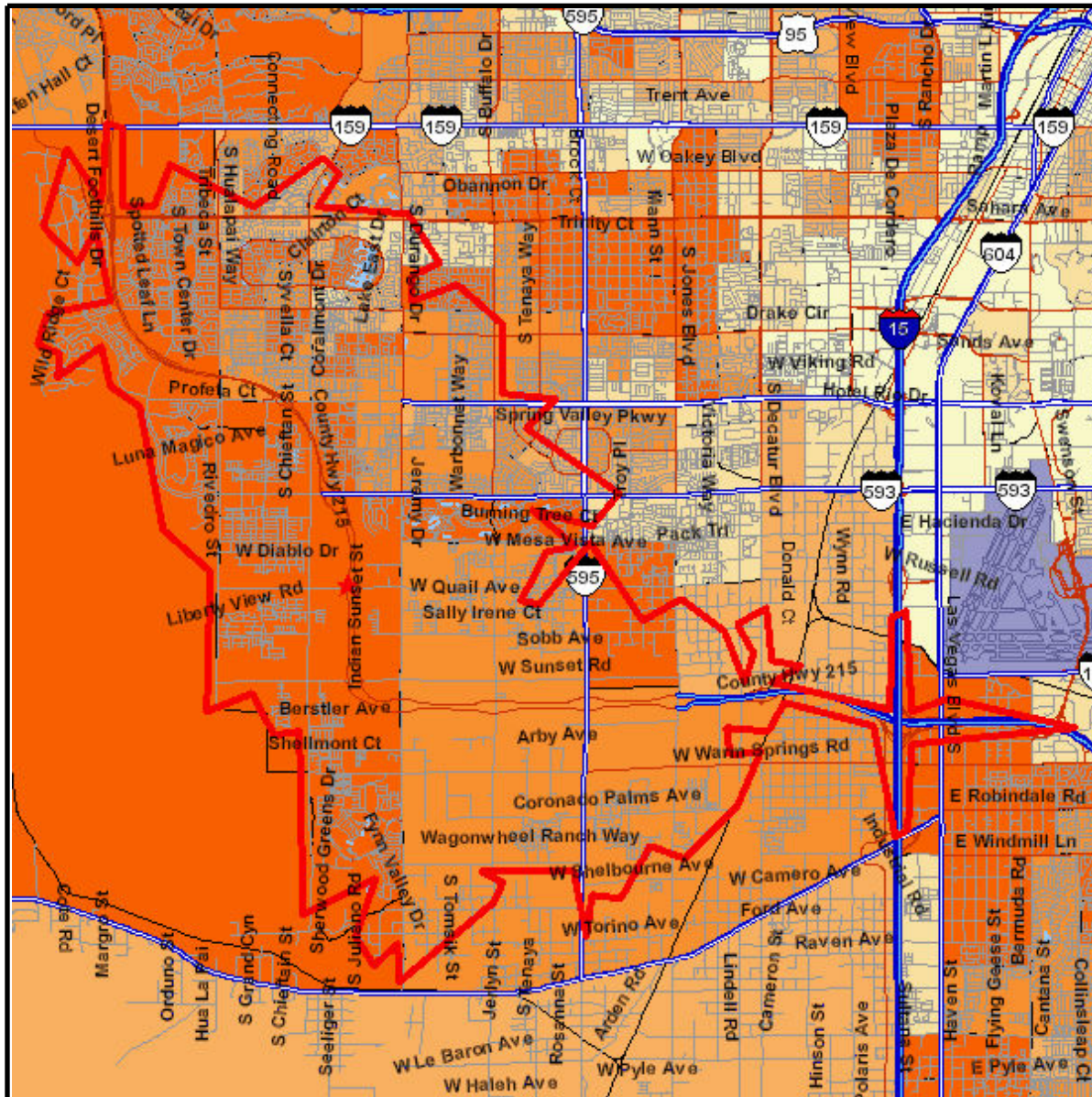


# Median Household Income 2005

Prepared For: Pacific Concepts  
Project Code: DV401/DV402

Order #: 964033601  
Site: 02

9140 W RUSSELL RD  
LAS VEGAS, NV 89148-1229  
Coord: 36.085237, -115.289456  
Polygon - See Appendix for Points



# Median Household Income 2005

Prepared For: Pacific Concepts  
Project Code: DV401/DV402

Order #: 964033601  
Site: 02

## Appendix: Area Listing

### Area Name:

9140 W RUSSELL RD, LAS VEGAS, NV 89148-1229

Type: Polygon

### Polygon Points:

36.021843	-115.279465	36.028099	-115.279991	36.024448	-115.284683	36.029144	-115.288338
36.038532	-115.284164	36.032795	-115.298767	36.062008	-115.299294	36.061485	-115.304504
36.068268	-115.308678	36.065136	-115.317551	36.087566	-115.317024	36.094349	-115.326416
36.114170	-115.331108	36.117298	-115.336845	36.123558	-115.338409	36.118866	-115.347282
36.122517	-115.346756	36.124081	-115.350929	36.128777	-115.349365	36.130863	-115.336845
36.142338	-115.339455	36.137123	-115.343109	36.142860	-115.349892	36.155380	-115.345192
36.147034	-115.338409	36.159550	-115.337372	36.158508	-115.334236	36.145988	-115.334236
36.145988	-115.327980	36.152771	-115.324852	36.145988	-115.308159	36.153812	-115.294594
36.151207	-115.291466	36.145988	-115.295639	36.144947	-115.277901	36.137123	-115.271645
36.135036	-115.276863	36.130863	-115.276863	36.133469	-115.267990	36.127209	-115.259125
36.116257	-115.259125	36.115211	-115.248695	36.110519	-115.254433	36.100086	-115.236176
36.094868	-115.241386	36.097477	-115.253387	36.091740	-115.244522	36.090698	-115.250259
36.082870	-115.255470	36.082352	-115.251823	36.092262	-115.241913	36.079742	-115.231476
36.083393	-115.223656	36.078178	-115.215309	36.069832	-115.211136	36.074528	-115.209572
36.079220	-115.212700	36.081829	-115.206963	36.073483	-115.205917	36.072441	-115.200180
36.069832	-115.205917	36.065659	-115.182442	36.080265	-115.181923	36.081306	-115.179314
36.065136	-115.178276	36.067223	-115.170967	36.062527	-115.145935	36.059921	-115.178276
36.046356	-115.178795	36.045315	-115.181404	36.063049	-115.185577	36.066700	-115.203308
36.062008	-115.206444	36.062527	-115.214783	36.058357	-115.214264	36.058876	-115.208008
36.050011	-115.212700	36.041664	-115.223129	36.043751	-115.229912	36.035404	-115.235649



**Median Household Income 2005**

**Prepared For: Pacific Concepts  
Project Code: DV401/DV402**

**Order #: 964033601  
Site: 02**

**Appendix: Area Listing**

36.035927	-115.241386	36.029144	-115.242432	36.039577	-115.245041	36.039577	-115.263298
36.038013	-115.259125	36.034882	-115.260689	36.021843	-115.279465		

